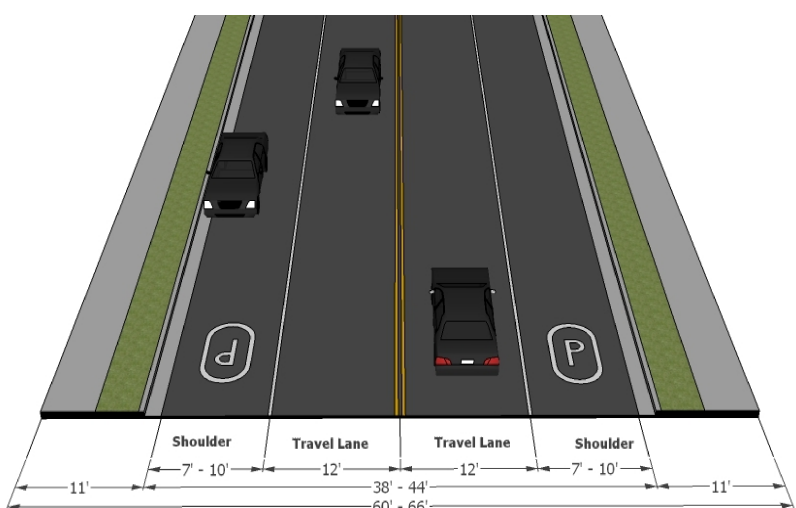


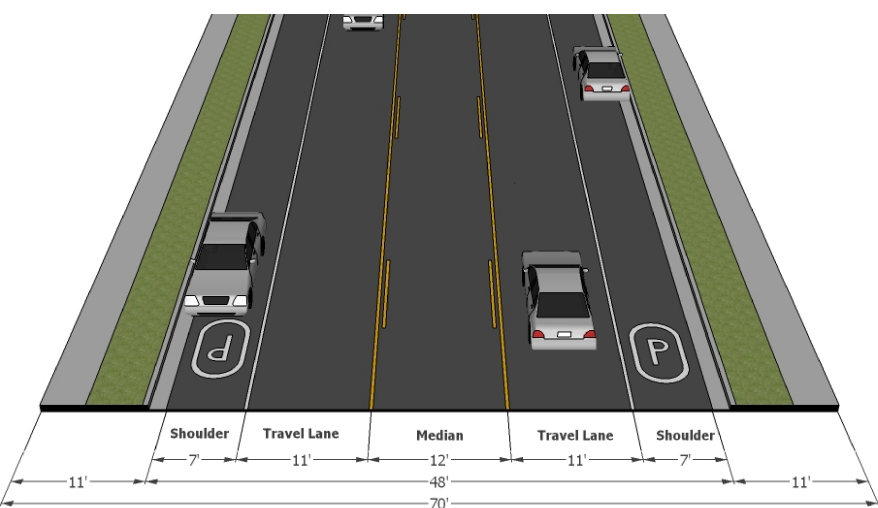
# Lehi City Master Transportation Plan

APPROVED BY THE LEHI CITY COUNCIL ON MAY 12, 2015

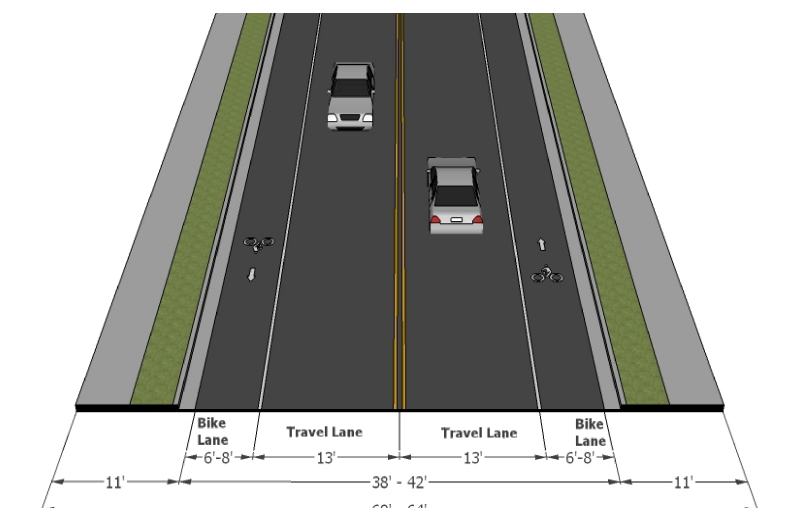
## PROPOSED TYPICAL STREET SECTIONS



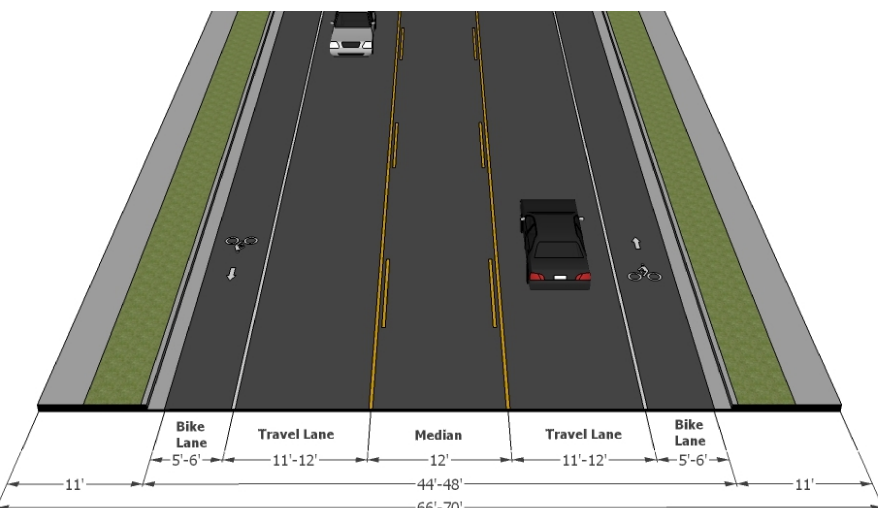
60'-66' Minor Collector (Asphalt width as noted on map or as approved)



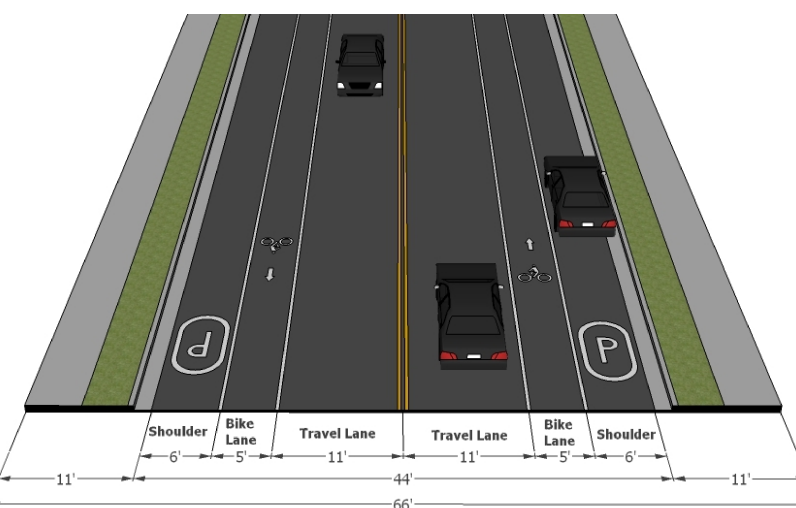
70' Major Collector



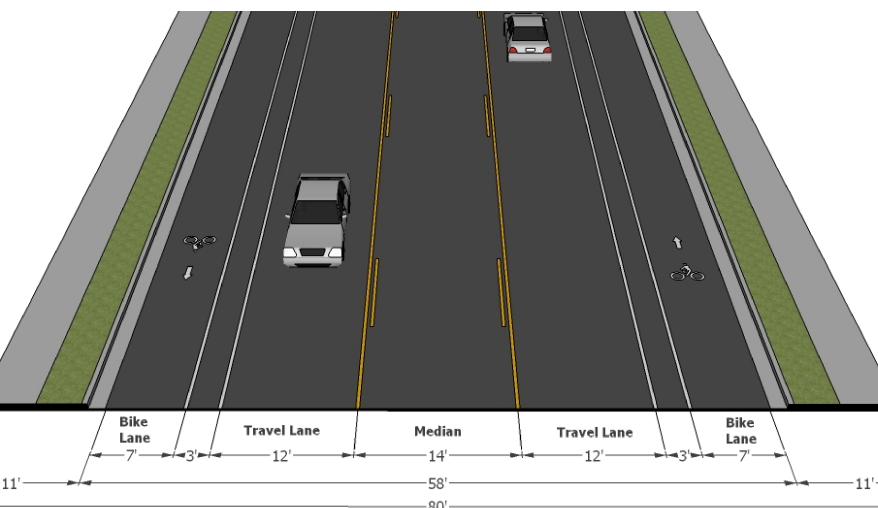
60'-64' Minor Collector - Bike Lane (Asphalt widths as noted on map or as approved)



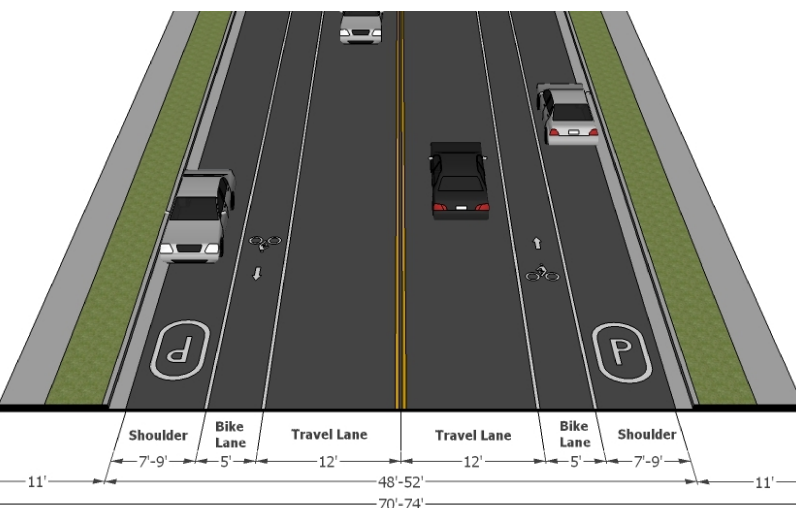
66'-70' Major Collector - Bike Lane (Asphalt width 48' unless noted)



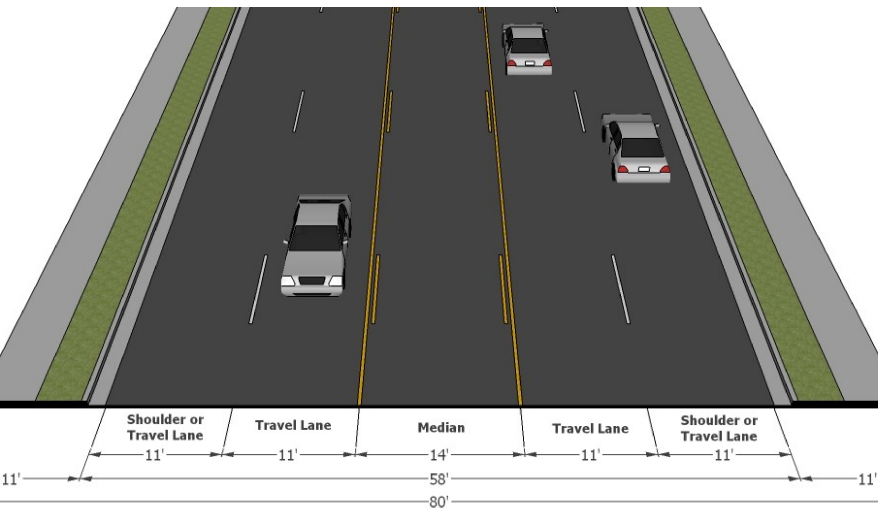
66' Minor Collector - Bike Lane



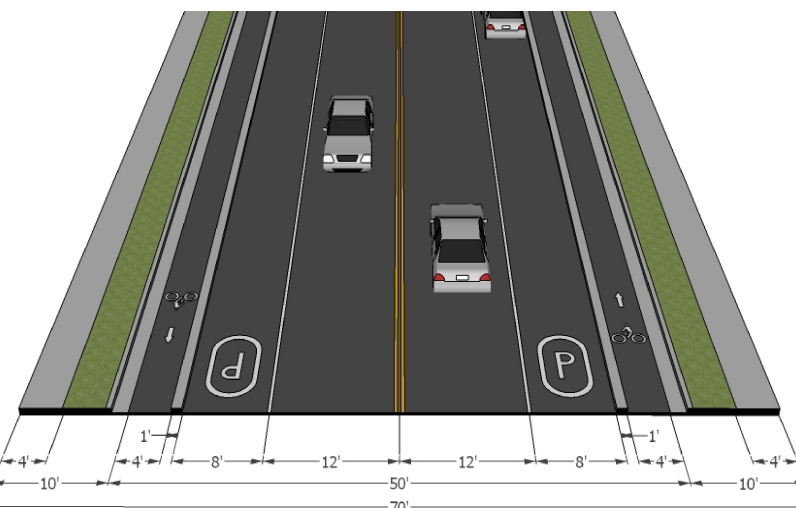
80' Major Collector - Buffered Bike Lane



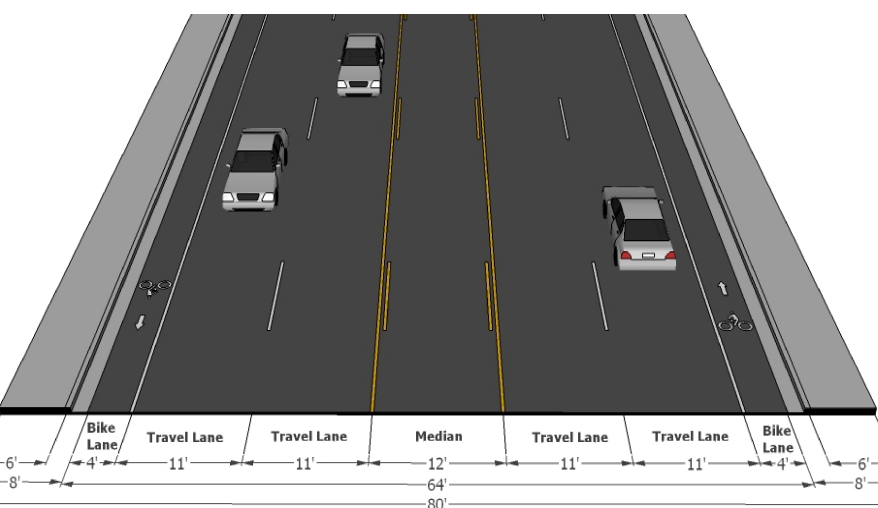
70'-74' Minor Collector - Bike Lane (Pavement width 48' unless noted)



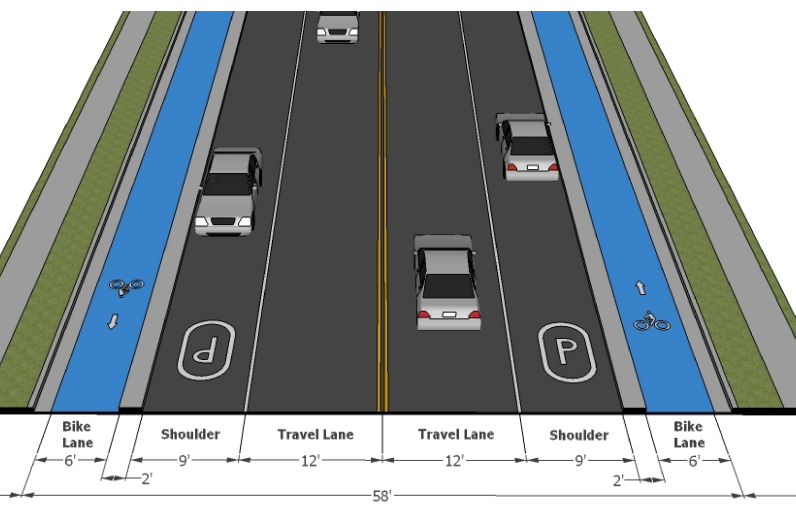
80' Major Arterial



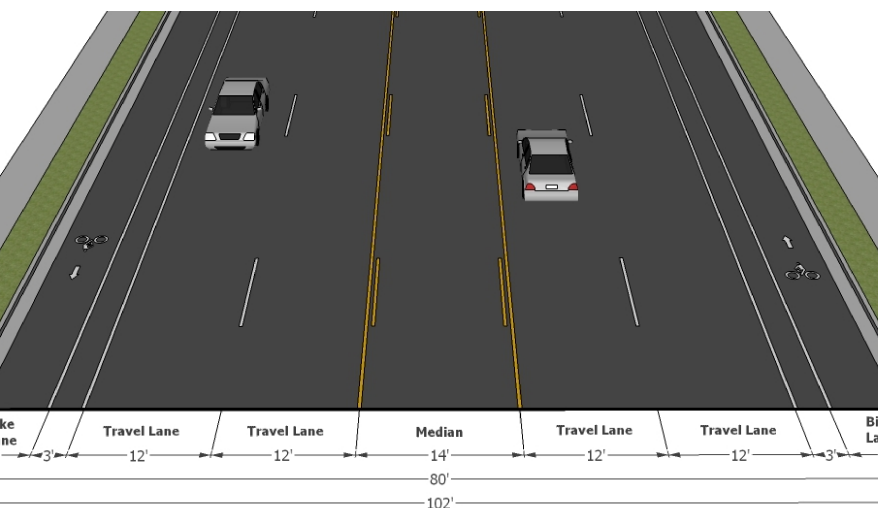
70' Minor Collector - Cycle Track (1700 W)



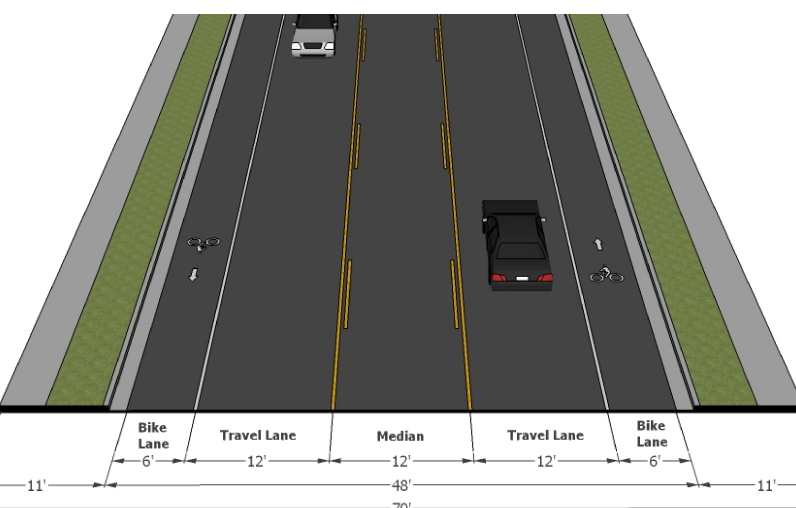
80' Major Arterial - Bike Lane (Through Blvd may require 6' travel lanes due to future traffic volumes)



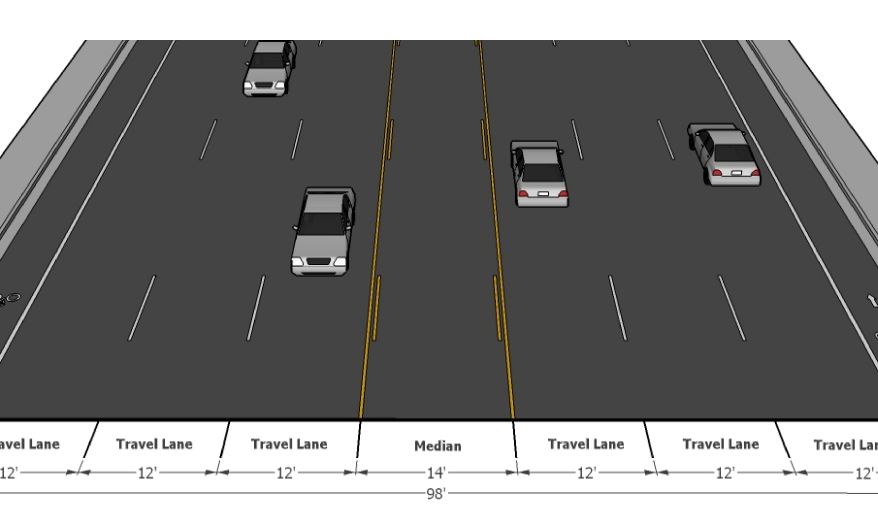
80' Minor Collector - Cycle Track (700 S)



102' Major Arterial - Buffered Bike Lane



70' Minor Arterial - Bike Lane



114' Principal Arterial

